



RIDER'S GUIDE & MAP

SERVICES

Main Avenue Trolley

The Main Avenue Trolley is a service of the City of Durango. The Trolley service operates along Main Avenue from the center of the Downtown Historic District along Main Avenue to the Iron Horse Inn located at the north end of town at Animas View Drive and US Highway 550. The Main Avenue Trolley operates every 20 minutes Monday through Saturday (and Sundays in the summer).

Fixed Route Bus System

Bus routes serve Fort Lewis College and historic downtown Durango as well as US Hwy 160 West, Crestview neighborhood, Mercy Regional Medical Center, North & South Durango and Bodo Industrial Park. This guide includes maps and schedules for all routes.

Saturday Service - See Route 6

Fixed route buses offer limited service on Saturday. This bus does not make deviations. See Route 6 or call (970)259-5438 for more information.

Opportunity Bus/Dial-A-Ride

The Opportunity Bus is a door to door service that Durango Transit provides for the elderly and disabled.

If you are interested in the Opportunity Bus and feel you are qualified, please call 970-259-5438 for an application or for more information.

Applications can be picked up at the Durango Transit Center at 250 W. 8th Street or downloaded at www.durangotransit.com.

Evening Bus

The evening bus runs year-round Monday through Friday from 6:35pm to 9:35pm. See pg. 14 for details. This bus does not make deviations.

POLICY

In accordance with the 1990 American Disabilities Act, and the Civil Rights Act of 1964, and Colorado State Statutes, Durango Transit does not discriminate on the basis of disability, race, color or national origin. For more information about these statutes or to file a complaint, write to: Durango Transit, 250 W. 8th Street, Durango, CO 81301 or call (970)375-4960.

FARES

Fort Lewis College students

FLC students ride the fixed route buses and trolleys for free with a valid student ID and sticker.

\$1.00 Cash

The Durango Transit only accepts exact fare on buses; drivers do not carry change.

FARE PER RIDE	
Loop	\$1.00 per ride
Trolley	\$1.00 per ride
Opportunity Bus/Dial-A-Ride	\$2.00 per ride

	MONTHLY	ANNUAL
Adult	\$30.00	\$306.00
Youth (5-18)	\$20.00	\$204.00
SR/Disabled	\$20.00	\$204.00
Low Income Adult	\$20.00	\$240.00
Low Income Youth (5-18)	\$15.00	\$180.00
Low Income SR/Disabled	\$15.00	\$180.00
Student Pass (Annual)		\$30.00
Faculty/Staff Pass (Annual)		\$30.00
Free & Reduced Lunch eligible students	FREE	FREE
Veteran's Pass (Annual)		\$30.00

PASSES

Passes can be purchased at the Transit Center located at 250 W 8th Street, Durango, CO 81301.

The Transit Center accepts cash, check, or major credit cards for passes only. For information on obtaining passes or Dial-A-Ride services, visit durangotransit.com or inquire at the Transit Center.

WINTER/SUMMER DATES

SUMMER: Sunday before Memorial Day

WINTER: Ends Saturday after Labor Day

NO-SERVICE DAYS

Durango Transit does not operate on the following days:

- Thanksgiving Day
- Christmas Day
- New Year's Day

LIMITED SERVICE DAYS

Durango Transit operates a regular Trolley schedule and the Saturday Schedule.

Following days are limited service days:

- Memorial Day
- 4th of July
- Day after Thanksgiving
- Day before Christmas
- Day after Christmas

SERVICIOS

El Trolley de la Avenida Principal (Main Avenue)

El trolley de avenida principal es un servicio de la ciudad de Durango. El servicio del Trolley corre a lo largo de la avenida principal desde el centro del distrito histórico central, a lo largo de la avenida principal al Iron Horse Inn, localizado al extremo norte de Durango, a la calle Animas View Drive y la carretera 550. El Trolley de Main Avenue corre cada 20 minutos de lunes a sábado (y los domingos en verano).

Sistemas de Autobús de Rutas Fijas

Las rutas de autobús sirven a Fort Lewis College y el Centro Histórico de Durango así como la carretera 160 Oeste, Crestview, Mercy Hospital, el sur de Durango y el parque Bodo. Esta guía incluye mapas y horarios para todas las rutas.

Servicio Sabatino – Vea la Ruta 6

Los autobuses de ruta fija ofrecen un servicio limitado los sábados. Vea la Ruta 6 o llame al (970) 259-5438 para más información.

El Autobus de Oportunidad/Dial-A-Ride

El autobús de oportunidad es un servicio puerta a puerta que provee Tránsito de Durango para los adultos mayores y los discapacidades. Si usted está interesado en el autobús de la oportunidad y siente que usted cumple los requisitos para este servicio, por favor llame al (970)259-5438 para una aplicación o para obtener más información.

Autobús Nocturno

El autobús Nocturno corre de lunes a viernes de las 6:35p.m. hasta las 9:35p.m. Vea la página 14 para detalles.

POLÍTICAS

De acuerdo con el Acta de Americanos con Discapacidades de 1990, el Acta de Derechos Civiles de 1964 y los Estatutos del Estado de Colorado, el Departamento de Tránsito de Durango no se discrimina en base a la incapacidad, raza, color, u origen nacional. Para más información en relación con estos estatutos o para registrar una queja, escriba a: Durango Transit, 250 W. 8th street, Durango, CO. 81301 o llame al (970) 375-4960. El Departamento de Tránsito de Durango es un servicio de la Ciudad de Durango.

TARIFAS

Estudiantes de Fort Lewis College

Los estudiantes de Fort Lewis College viajan gratis en los autobuses de la ruta fija y los trolleys con su identificación válida y su boleto de transferencia.

Pago en efectivo \$1.00

Tránsito de Durango solo acepta la tarifa exacta.

FARE PER RIDE/VUELTA

Loop	\$1.00 per ride
Trolley	\$1.00 per ride
El Autobus de Oportunidad/Dial-A-Ride	\$2.00 per ride

MONTHLY ANNUAL

Adulto	\$30.00	\$306.00
Joven (5-18)	\$20.00	\$204.00
SR/Discapacitado	\$20.00	\$204.00
Adulto de bajo ingreso	\$20.00	\$240.00
Joven de bajo ingreso (5-18)	\$15.00	\$180.00
Discapacitado de bajo ingreso	\$15.00	\$153.00
Pase estudiantil anual		\$30.00
Pase facultad anual		\$30.00
Estudiantes elegibles para almuerzo gratis o reducido	GRATUITO	GRATUITO
Veteran's		\$30.00

PASES

Los pases pueden ser comprados en el Centro de Tránsito localizado a 250 W. 8th Street, Durango, CO. 81301.

El Centro de Tránsito de Durango solamente acepta efectivo, cheques, o tarjetas de crédito para los pases. Para aprender más de cómo obtener un pase o de los servicios del autobús de oportunidad, visite www.durangotransit.com o pregunte en el Centro de Tránsito.

FECHAS DE INVIERNO / VERANO

VERANO: Domingo antes de día conmemorativo

INVIERNO: Termina el sábado después del día del trabajo

DÍAS SIN SERVICIO

Tránsito de Durango no opera en las siguientes fechas:

- El día de Acción de Gracias · El día de Navidad · El día del Año Nuevo

DÍAS DE SERVICIO LIMITADO

Tránsito de Durango opera un horario regular para el trolley, dos autobuses a través de la ciudad entera sirviendo a FLC y WalMart.

No habrá servicio para Mercy.

Las fechas siguientes son días de servicio limitado:

- Memorial Day · el 4 de Julio
- El día siguiente al día de Acción de Gracias
- El día después de la Navidad · el Día del Trabajo (Labor Day)

TROLLEY STOP

See pg. 3 and 5 for dates.

T TRANSFER POINT (Puntos de transferencia)

PRIMER TROLLEY
FIRST TROLLEY
 SUMMER
 (Mon-Sun)
 WINTER
 (Mon-Sat)

INTERVALO DE TIEMPO
TIME INTERVAL
 Service every 20 minutes
 Servicio cada 20 minutos

ÚLTIMO TROLLEY
LAST TROLLEY
 WINTER
 INVIERNO
 SUMMER
 VERANO

NORTHBOUND DIRECCIÓN NORTE

1 TRANSIT CENTER T	7:00 AM	:00	:20	:40	7:00 PM	10:00 PM
104 MAIN AVE & 9TH STREET	7:01 AM	:01	:21	:41	7:01 PM	10:01 PM
107 BUCKLEY PARK	7:03 AM	:03	:23	:43	7:03 PM	10:03 PM
108 AUTOZONE	7:03 AM	:03	:23	:43	7:03 PM	10:03 PM
110 MAIN AVE & 19TH ST	7:04 AM	:04	:24	:44	7:04 PM	10:04 PM
113 ADOBE INN	7:05 AM	:05	:25	:45	7:05 PM	10:05 PM
116 DURANGO HIGH SCHOOL	7:06 AM	:06	:26	:46	7:06 PM	10:06 PM
119 REC CENTER	7:06 AM	:06	:26	:46	7:06 PM	10:06 PM
122 TRAVELODGE	7:07 AM	:07	:27	:47	7:07 PM	10:07 PM
125 NORTH CITY MARKET T	7:08 AM	:08	:28	:48	7:08 PM	10:08 PM
128 MAIN AVE & EARL ST	7:09 AM	:09	:29	:49	7:09 PM	10:09 PM
131 MAIN AVE & ANIMAS VIEW DR	7:10 AM	:10	:30	:50	7:10 PM	10:10 PM
134 IRON HORSE INN	7:20 AM	:20	:40	:00		

SOUTHBOUND DIRECCIÓN SUR

134 IRON HORSE INN	7:00 AM	:00	:20	:40	7:20 PM	10:20 PM
137 UNITED CAMPGROUND	7:00 AM	:00	:20	:40	7:20 PM	10:20 PM
140 REDWOOD LODGE	7:01 AM	:01	:21	:41	7:21 PM	10:21 PM
143 RECODO DEL RIO	7:01 AM	:01	:21	:41	7:21 PM	10:21 PM
146 ANIMAS TRAILER PARK	7:02 AM	:02	:22	:42	7:22 PM	10:22 PM
149 MILD TO WILD RAFTING	7:02 AM	:02	:22	:42	7:22 PM	10:22 PM
152 HAMPTON INN	7:03 AM	:03	:23	:43	7:23 PM	10:23 PM
155 DURANGO JOE'S DRIVE THRU	7:03 AM	:03	:23	:43	7:23 PM	10:23 PM
158 SPANISH TRAILS	7:04 AM	:04	:24	:44	7:24 PM	10:24 PM
161 KENTUCKY FRIED CHICKEN	7:04 AM	:04	:24	:44	7:24 PM	10:24 PM
164 MAIN AVE & 27TH ST	7:04 AM	:04	:24	:44	7:24 PM	10:24 PM
167 BROOKSIDE PARK	7:05 AM	:05	:25	:45	7:25 PM	10:25 PM
170 APRIL GARDENS	7:05 AM	:05	:25	:45	7:25 PM	10:25 PM
173 MAIN AVE & 18TH ST	7:06 AM	:06	:26	:46	7:26 PM	10:26 PM
174 MAIN AVE & 14TH ST	7:06 AM	:06	:26	:46	7:26 PM	10:26 PM
176 MAIN AVE & 11TH ST	7:08 AM	:08	:28	:48	7:28 PM	10:28 PM
179 MAIN AVE & 7TH ST	7:10 AM	:10	:30	:50	7:30 PM	10:30 PM
1 TRANSIT CENTER T	7:20 AM	:20	:40	:00		

BUS STOP	PRIMER AUTOBÚS FIRST BUS (MON-FRI) (Lunes a Viernes)	INTERVALO DE TIEMPO TIME INTERVAL Service every 30 minutes Servicio cada 30 minutos	ÚLTIMO AUTOBÚS LAST BUS (MON-FRI) (Lunes a Viernes)
TRANSFER POINT (Puntos de transferencia)			
TRANSIT CENTER TO FLC	6:35 AM	:05 :35	6:35 PM
COLLEGE DR & MAIN AVE	6:36 AM	:06 :36	6:36 PM
COLLEGE DR & 4TH AVE	6:37 AM	:07 :37	6:37 PM
CJ'S DINER	6:39 AM	:09 :39	6:39 PM
VALLE DE MERCED APARTMENTS	6:40 AM	:10 :40	6:40 PM
FERRINGWAY APARTMENTS	6:41 AM	:11 :41	6:41 PM
FORT LEWIS COLLEGE NB	6:45 AM	:15 :45	6:15 PM
GOEGLIN GLCH RD & HILLCREST APTS	6:46 AM	:16 :46	6:16 PM
N COLLEGE & HILLCREST DR	6:47 AM	:17 :47	6:17 PM
N COLLEGE DR & WILLOW PL	6:49 AM	:19 :49	6:19 PM
N COLLEGE DR & FLORIDA RD	6:50 AM	:20 :50	6:20 PM
DURANGO SPORTS CLUB	6:51 AM	:21 :51	6:21 PM
MOUNTAIN OAKS APTS	6:52 AM	:22 :52	6:22 PM
EXXON STATION CR 250	6:53 AM	:23 :53	6:23 PM
32ND ST & HOLLY AVE	6:54 AM	:24 :54	6:24 PM
32ND ST & SUNSHINE CT	6:55 AM	:25 :55	6:25 PM
32ND ST & E 4TH AVE	6:55 AM	:25 :55	6:25 PM
NORTH CITY MARKET TO FLC	6:00 AM	:30 :01	6:30 PM
3RD AVE & 31ST ST	6:01 AM	:31 :01	6:31 PM
MEMORIAL PARK	6:02 AM	:32 :02	6:32 PM
RIVERVIEW DR & MESA AVE	6:02 AM	:32 :02	6:32 PM
RIVERVIEW DR & N ANIMAS PL	6:03 AM	:33 :03	6:33 PM
RIVERVIEW DR & S ANIMAS PL	6:04 AM	:34 :04	6:34 PM
FLORIDA RD & CHAPMAN HILL	6:04 AM	:34 :04	6:34 PM
FLORIDA RD & COLORADO AVE	6:05 AM	:35 :05	6:35 PM
FLORIDA RD & ASPEN DR	6:06 AM	:36 :06	6:36 PM
FLORIDA RD & OAK DR	6:06 AM	:36 :06	6:36 PM
FLORIDA DR. & N COLLEGE DR	6:07 AM	:37 :07	6:37 PM
N COLLEGE DR & WILLOW PL	6:08 AM	:38 :08	6:38 PM
GOEGLIN GLCH RD & LINDA CT	6:11 AM	:41 :11	6:41 PM
GOEGLIN GLCH RD & FORT LEWIS DR	6:12 AM	:42 :12	6:42 PM
FORT LEWIS COLLEGE SB	6:15 AM	:45 :15	6:45 PM
8TH AVE FLC SHELTER	6:16 AM	:46 :16	6:46 PM
8TH ST & 5TH AVE	6:18 AM	:48 :18	6:48 PM
8TH ST & 3RD AVE	6:20 AM	:50 :20	6:50 PM

FAQs

How and where do I use transfer tokens?

Transfer tokens are given by the driver only when a passenger needs to transfer from one loop bus or trolley to another to complete a continuous ride to reach a destination. Transfer points are located at the Transit Center, Fort Lewis College Campus, and Walmart.

Las Hojas de Transferencia le serán dadas por su chofer solamente cuando un pasajero necesita transferirse de un autobús o trolley de circuito a otro para completar un viaje continuo para llegar a su destino. Los puntos de Transferencia se localizan en el Centro de Tránsito, en el Campus de la universidad de Fort Lewis y en Walmart.

Does Durango Transit provide service to the airport or Purgatory Resort?

No, Durango Transit does not provide service to the airport or Purgatory Resort. During the winter months, Purgatory Resort runs a once daily shuttle from the Transit Center > Durango High School > North City Market > PJ Market > to Purgatory Resort then back down on Fridays, Saturdays, and Sundays. Please call 970-426-7282 for more information.

No, El Tránsito de Durango no provee el servicio al aeropuerto o al Purgatory Resort. Durante los meses del invierno, el Tránsito de Durango corre un autobús diario desde el Centro de Tránsito a la escuela preparatoria de Durango, a City Market del Norte, a PJ Market y a Purgatory (Resort) de ida y regreso, los viernes, sábados y domingos. Por favor llame al 970-426-7282 para mayor información.

Below are the numbers of other local transportation entities and taxi services: Abajo están los números telefónicos de otras entidades locales de transporte y servicios de taxi:

- Durango Taxi: 970-259-4818
- Buck Horn Limousine: 970-769-0933
- Animas Transportation: 970-259-1315
- Road Runner Transportation: 970-563-4545
(runs between Ignacio – Bayfield – Durango – Aztec)
- Road Runner Express 970-563-4545
(runs between Durango – Grand Junction)

Buzz Bus Information

The Buzz Bus is run by Durango Taxi and can be reached at 970-403-3191.

Will the Bus deviate off the route?

Durango Transit does not deviate from designated routes. For door to door service please call 970-259-5438.

T Transfer Point

- Route 1 · Trolley
- Route 2 · FLC & N. City Market
- Route 3 · WalMart
- Route 4 · W 160/Crestview
- Route 6 · Evening

MAIN AVENUE TROLLEY

The historic style Trolley is a great way to see Durango. It runs from the Iron Horse Inn to 7th Street every 20 minutes.



Transportation Information

Can I bring my bike on the bus?

Each Durango Transit bus is equipped with two bike racks on the front of the bus. Bikes are not allowed inside of the bus. If both bike racks on the bus are full, there are bike racks located at nearly every transit stop for your convenience. Please let your driver know that you were intending to bring your bike on the bus but were unable to because it was full.

Cada autobús de Tránsito de Durango está equipado con dos armazones para bicicletas al frente del autobús. No se permiten las bicicletas dentro del autobús. Si ambas armazones al frente del autobús estuviesen ocupadas. Hay armazones localizadas cerca de casi cada parada del autobús para su conveniencia. Por favor deje saber a su chofer que usted intentaba traer su bicicleta en el autobús pero no fue posible porque estaba lleno.

What is the Way To Go! Club?

**SAVE MONEY!
FEEL GREAT!
EARN REWARDS!**

JOIN THE Way to Go! Club today.

The Way to Go! Club is the City of Durango's sustainable transportation club.

BIKE. WALK. BUS. CARPOOL.

Choose a sustainable travel mode for your work commute, appointment, errand, and/or social trip at least once a week to earn points and win prizes. Save money, feel great, and help reduce our impact on the environment.

Membership in the Way to Go! Club is free to anyone who lives or works in Durango.

SIGN UP TODAY
www.GetAroundDurango.com



BUS STOP

T TRANSFER POINT (Puntos de transferencia)

- 3** TRANSIT CENTER TO WAL-MART **T**
- 301** COLLEGE DR & MAIN AVE
- 304** COLLEGE DR & 4TH AVE
- 303** 5TH AVE & 4TH ST
- 305** 3RD ST & 8TH AVE
- 307** CENTENNIAL CENTER
- 309** CITY SERVICE CENTER
- 311** COLUMBINE CENTER
- 313** ROCKY MTN CHOCOLATE FACTORY
- 315** TURNER DR & SHEPPARD DR
- 316** ANIMAL SHELTER
- 317** ANIMAS RIVER TRAIL
- 318** WAL-MART TO MERCY
- 319** THREE SPRINGS BLVD **T** CR 233
- 320** CONFLUENCE AVE & MERCADO ST
- 321** LOWER PRIMROSE CIR
- 322** UPPER PRIMROSE CIR
- 323** CONFLUENCE AVE & MERCADO ST
- 324** MERCY MED CENTER
- 325** WILSON GULCH ROAD
- 317** WAL-MART TO TC
- 329** MERCURY VILLAGE **T**
- 330** SERIOUS TEXAS BBQ
- 331** BIG 5 SPORTING GOODS
- 332** NATURE'S OASIS

PRIMER AUTOBÚS
FIRST BUS
(MON-FRI)
(Lunes a Viernes)

INTERVALO DE TIEMPO
TIME INTERVAL
Service every 30 minutes
Servicio cada 30 minutos

ÚLTIMO AUTOBÚS
LAST BUS
(MON-FRI)
(Lunes a Viernes)

PRIMER AUTOBÚS FIRST BUS (MON-FRI) (Lunes a Viernes)	INTERVALO DE TIEMPO TIME INTERVAL Service every 30 minutes Servicio cada 30 minutos	ÚLTIMO AUTOBÚS LAST BUS (MON-FRI) (Lunes a Viernes)
6:30 AM	:00 :30	6:00 PM
6:31 AM	:01 :31	6:01 PM
6:32 AM	:02 :32	6:02 PM
6:33 AM	:03 :33	6:03 PM
6:34 AM	:04 :34	6:04 PM
6:37 AM	:07 :37	6:07 PM
6:38 AM	:08 :38	6:08 PM
6:39 AM	:09 :39	6:09 PM
6:40 AM	:10 :40	6:10 PM
6:41 AM	:11 :41	6:11 PM
6:42 AM	:12 :42	6:12 PM
6:42 AM	:12 :42	6:12 PM
6:45 AM	:15 :45	6:15 PM
6:50 AM	:20 :50	6:20 PM
6:54 AM	:24 :54	6:24 PM
6:55 AM	:25 :55	6:25 PM
6:55 AM	:25 :55	6:25 PM
6:56 AM	:26 :56	6:26 PM
7:08 AM	:38 :08	6:38 PM
7:09 AM	:39 :09	6:39 PM
7:15 AM	:45 :15	6:45 PM
7:19 AM	:49 :19	6:49 PM
7:19 AM	:49 :19	6:49 PM
7:21 AM	:51 :21	6:51 PM
7:21 AM	:51 :21	6:51 PM






























BUS STOP


























 **TRANSFER POINT** (Puntos de transferencia)


























PRIMER AUTOBÚS
FIRST BUS
(MON-FRI)
(Lunes a Viernes)

INTERVALO DE TIEMPO
TIME INTERVAL
Service every 30 minutes
Servicio cada 30 minutos

ÚLTIMO AUTOBÚS
LAST BUS
(MON-FRI)
(Lunes a Viernes)

BUS STOP	PRIMER AUTOBÚS FIRST BUS (MON-FRI) (Lunes a Viernes)	INTERVALO DE TIEMPO TIME INTERVAL Service every 30 minutes Servicio cada 30 minutos	ÚLTIMO AUTOBÚS LAST BUS (MON-FRI) (Lunes a Viernes)
 TRANSIT CENTER 	6:30 AM	:00 :30	6:30 PM
 RITE-AID	7:01 AM	:01 HOUR ONLY	6:01 PM
 BUCKLEY PARK	7:02 AM	:02 HOUR ONLY	6:02 PM
 AUTO ZONE	7:02 AM	:02 HOUR ONLY	6:02 PM
 TAMARIN SQUARE	7:02 AM	:02 HOUR ONLY	6:02 PM
 PUBLIC LIBRARY	7:03 AM	:03 HOUR ONLY	7:03 PM
 MAIN AVE & 19TH ST	6:33 AM	.03 HOUR ONLY	6:33 PM
 ADOBE INN	6:34 AM	:04 :34	6:34 PM
 25TH ST & MAIN AVE	6:35 AM	:05 :35	6:35 PM
 MILLER SCHOOL	6:36 AM	:06 :36	6:36 PM
 CLOVIS DR & COLUMBINE DR	6:37 AM	:07 :37	6:37 PM
 DELWOOD AVE & BUTTE CIR	6:38 AM	:08 :38	6:38 PM
 DELWOOD AVE & NEEDHAM DR	6:38 AM	:08 :38	6:38 PM
 DELWOOD AVE & ARROYO DR	6:39 AM	:09 :39	6:39 PM
 FOREST AVE & MONTVIEW PKY	6:40 AM	:10 :40	6:40 PM
 EASTLAWN & KEARNEY	6:40 AM	:10 :40	6:40 PM
 EL PASO & EASTLAWN	6:40 AM	:10 :40	6:40 PM
 ROOSA & AVENIDA DEL SOL	6:41 AM	:11 :41	6:41 PM
 ROOSA AVE & 9TH AVE	6:42 AM	:12 :42	6:42 PM
 TECH CENTER	6:42 AM	(BY REQUEST) HOUR ONLY :42	6:42 PM
 WESTWOOD APTS	6:43 AM	:13 :43	6:43 PM
 FOUR WINDS APTS	6:44 AM	:14 :44	6:44 PM
 GIANT GAS STATION	6:44 AM	:14 :44	6:44 PM
 WILDCAT CONDOMINIUMS	6:45 AM	:15 :45	6:45 PM
 LIGHTNER CREEK CONDOMINIUMS	6:45 AM	:15 :45	6:45 PM
 EXXON STATION	6:46 AM	:16 :46	6:46 PM
 WESTSIDE MOBILE PARK	6:47 AM	:17 :47	6:47 PM
 DURANGO INN	6:48 AM	:18 :48	6:48 PM

BUS STOP	PRIMER AUTOBÚS			RUNS EVERY HOUR	ÚLTIMO AUTOBÚS
	FIRST BUS (MON-FRI) (Lunes a Viernes)				LAST BUS (MON-FRI) (Lunes a Viernes)
 TC TO FLC	6:35 PM	7:35 PM	8:35 PM	RUNS EVERY HOUR	9:35 PM
 COLLEGE DR & MAIN AVE	6:36 PM	7:36 PM	8:36 PM		9:36 PM
 COLLEGE DR & 4TH AVE	6:38 PM	7:38 PM	8:38 PM		9:38 PM
 CJ'S DINER	6:39 PM	7:39 PM	8:39 PM		9:39 PM
 VALLE DE MERCED	6:40 PM	7:40 PM	8:40 PM		9:40 PM
 FERRINGWAY APARTMENTS	6:41 PM	7:41 PM	8:41 PM		9:41 PM
 FORT LEWIS COLLEGE NB	6:45 PM	7:45 PM	8:45 PM	RUNS EVERY HOUR	9:45 PM
 GOEGLIN GULCH RD & HILLCREST APTS	6:46 PM	7:46 PM	8:46 PM		9:46 PM
 N COLLEGE & HILLCREST DR	6:47 PM	7:47 PM	8:47 PM		9:47 PM
 N COLLEGE DR & FLORIDA RD	6:50 PM	7:50 PM	8:50 PM		9:50 PM
 EXXON	6:52 PM	7:52 PM	8:52 PM		9:52 PM
 3RD & 31ST	6:53 PM	7:53 PM	8:53 PM		9:53 PM
 MEMORIAL PARK	6:53 PM	7:53 PM	8:53 PM		9:53 PM
 FLORIDA RD & ISLAND COVE TRL PK	6:54 PM	7:54 PM	8:54 PM		9:54 PM
 TAMARIN SQUARE	6:55 PM	7:55 PM	8:55 PM		9:55 PM
 TC TO WAL-MART	7:00 PM	8:00 PM	9:00 PM	RUNS EVERY HOUR	9:00 PM
 COLLEGE DR & MAIN AVE	7:01 PM	8:01 PM	9:01 PM		9:01 PM
 5TH AVE & 4TH ST	7:03 PM	8:03 PM	9:03 PM		9:03 PM
 3RD ST & 8TH AVE	7:04 PM	8:04 PM	9:04 PM		9:04 PM
 CENTENNIAL CENTER	7:07 PM	8:07 PM	9:07 PM		9:07 PM
 WAL-MART	7:15 PM	8:15 PM	9:15 PM		9:15 PM
 MERCURY VILLAGE	7:19 PM	8:19 PM	9:19 PM		9:19 PM
 SERIOUS TEXAS BBQ	7:19 PM	8:19 PM	9:19 AM		9:19 PM
 BIG 5 SPORTING GOODS	7:21 PM	8:21 PM	9:21 PM		9:21 PM
 NATURE'S OASIS	7:21 PM	8:21 PM	9:21 PM		9:21 PM

BUS STOP SERVICE TO FORT LEWIS	PRIMER AUTOBÚS FIRST BUS (SATURDAY) (Sábados)	INTERVALO DE TIEMPO TIME INTERVAL Service every hour Servicio cada 60 minutos	ÚLTIMO AUTOBÚS LAST BUS (SATURDAY) (Sábados)
 TC TO FLC	8:05 AM	:05	6:35 PM
 VALLE DE MERCED	8:10 AM	:10	6:40 PM
 FORT LEWIS COLLEGE	8:15 AM	:15	6:15 PM
 EXXON	8:22 AM	:22	6:23 PM
 NORTH CITY MARKET	7:30 AM	:30	6:30 PM
 MEMORIAL PARK	7:32 AM	:32	6:32 PM
 FLORIDA & CHAPMAN	7:35 AM	:35	6:35 PM
 N COLLEGE & FLORIDA	7:38 AM	:38	6:38 PM
 FORT LEWIS COLLEGE SB	7:45 AM	:45	6:45 PM
SERVICE TO WAL-MART			
 TC TO WAL-MART	7:00 AM	:00	5:30 PM
 COLLEGE DR & MAIN AVE	7:01 AM	:01	5:31 PM
 3RD ST & 8TH AVE	7:04 AM	:04	5:34 PM
 CENTENNIAL CENTER	7:07 AM	:07	5:37 PM
 WAL-MART	7:15 AM	:15	5:45 PM
 MERCY	7:38 AM	:38	6:08 PM
 WAL-MART	7:45 AM	:45	6:15 PM
 NATURE'S OASIS	7:51 AM	:51	6:21 PM
SERVICE TO CRESTVIEW/I60W			
 TRANSIT CENTER	7:00 AM	:00	7:00 PM
 RITE AID	7:01 AM	:01	7:01 PM
 TAMARIN SQUARE	7:02 AM	:02	7:02 PM
 25TH ST & MAIN	7:05 AM	:05	7:02 PM
 ROOSA AVE & AVENIDA DEL SOL	7:11 AM	:11	7:11 PM
 WESTWOOD APARTMENTS	7:13 AM	:13	7:13 PM
 WILDCAT CONDOS	7:15 AM	:15	7:15 PM
 DURANGO INN	7:18 AM	:18	7:18 PM

For Evening Service See Pg. I4-I5



1322 Animas View Dr. Durango CO 81301
www.unitedcampgroundsdurango.com
(970) 247-3853
Free Wi-Fi
Heated Pool
Convenient Trolley service to town



FOUR CORNERS BROADCASTING LLC

Did you know?

It is illegal to smoke in city-owned parks, playgrounds, recreational facilities, bus stops, or on the Animas River Trail.

Since 2012, Durango's smoke-free ordinance has protected your air.

SAN JUAN BASIN
HEALTH

"Smoke" includes, but is not limited to, tobacco, hookah smoke, and electronic cigarette (e-cig) vapors. Does not include smoke associated with recognized Native religious ceremonies or rituals. Does not include marijuana as it is illegal to consume marijuana in public anywhere in Colorado.

Durango City Code §21-112

So what IS Multi Modal?

Public Transit • Bicycles • Pedestrians • Carpool

The City's Multi Modal program focuses on ways to connect these transportation networks to increase mobility & access for all users.



Travel Training
Specialized workplace or individual sessions.

Way to Go! Club
Sign up. Log trips. Earn Rewards.
Business & individual accounts.

MARK YOUR CALENDARS!
Clean Commute Week
June 24-29, 2017
Partnership opportunities available.

For all Multi Modal projects, visit:
GetAroundDurango.com

Twitter @DurangoTransit

Facebook.com/GetAroundDurango



CONTACT US:

(970) 259-5438

www.durangotransit.com